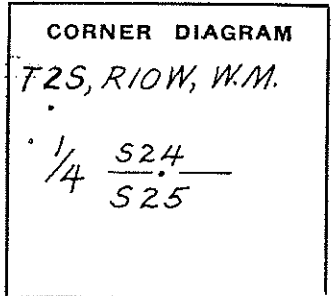


CERTIFIED RECORD OF LAND CORNER MONUMENTATION

History of original corner establishment:

Corner established by W. P. Wright in 1882 under G. L. O. Contract No. 442. For the corner Wright set a scribed post from which he scribed two bearing trees: A 10" Hemlock 10 ins. diam. bears N 20° W 12 lks dist. A Hemlock 10 ins. diam. bears S 2° W 13 lks. dist.

In county Survey Book P-16, Page 41, C. A. Dunn shows tying to this corner, but he does not report what he found for corner evidence.




Description of corner evidence found:

I found both original bearing trees set by Wright in 1882; they are now rotten Hemlock stumps with scribing no longer visible, but they are in perfect angular and linear relationship to each other, and are of correct species and diameter.


Description of monument and accessories I established to

~~perpetuate the original location of this corner:~~ At Record distance and bearing from found stump remains of original B. T's I set a 2" X 36" concrete filled, Galv. iron pipe with a 3 inch brass cap stamped as shown, from which I scribed two new B. T's: 20" fir brs. N 54° W 11.7 ft. to face scribed "1/4S24BT" 30" Fir brs. S 36° E 33.9 ft. to face scribed "1/4S25BT". Stump remains of original B. T's bear as follows: 20" Hem. Stump brs. N 20° W 8.0 ft. 20" Hem. stump brs. S 02° W 8.6 ft. The top of a very sharp ridge bears East approximately 120 feet.




I, K. F. Foeste, hereby certify the above corner was restored as herein described in October, 1976.

Witnesses: *Harold A. Engstrom*
Allen F. Hofmann



Karl F. Foeste



Recorded in the office of _____ Surveyor _____, County of Tillamook

State of Oregon, I hereby certify that the within instrument was filed in this office

for record on the 15th day of December, 1976

Opal Conlin C.S.
(county official)

by _____

(deputy)

KARL F. FOESTE, Registered Professional Land Surveyor of the State of Oregon